

Legend

- BYDA Enquiry
- Detailed map page
- No dig site assets

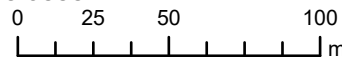
Esri Community Maps Contributors, © OpenStreetMap, Microsoft, Esri, TomTom, Garmin, Foursquare, METI/ NASA, USGS

The stormwater infrastructure information made available to the public by The Hills Shire Council (THSC) in response to a Before You Dig Australia (BYDA) request is provided on the condition that THSC does not make any representation or give any guarantee as to the currency, accuracy, completeness, effectiveness, or reliability of the information. THSC may, at any time, revise the information without notice. If further information is required, please contact Council to determine data availability and applicable fees.

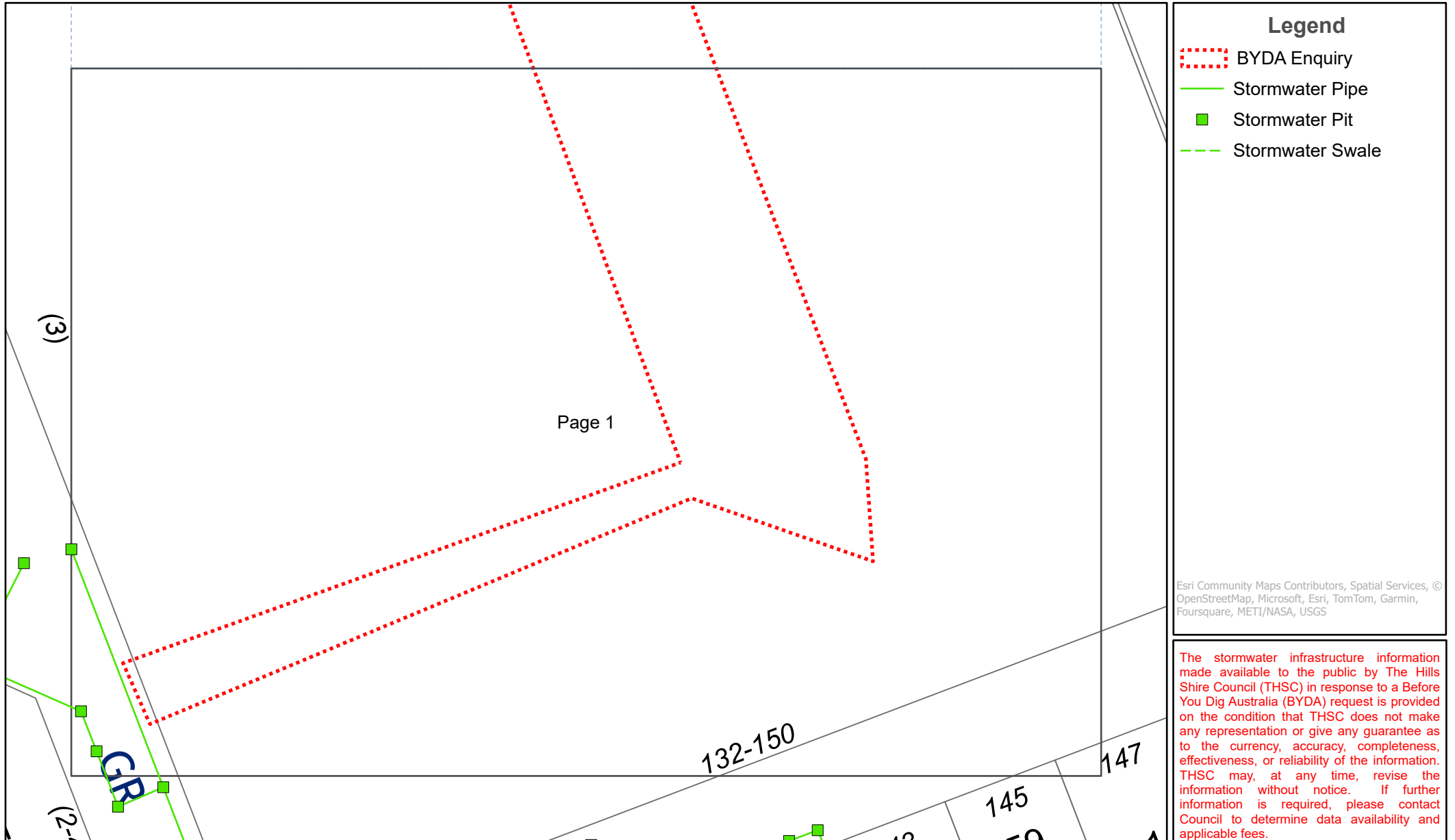
In an emergency contact The Hills Shire Council on +61 2 9843 0555

[Index Sheet](#)





Plans generated by SmarterWX™ Automate



Scale 1:2,500



Legend

-  BYDA Enquiry
-  Stormwater Pipe
-  Stormwater Pit
-  Stormwater Swale

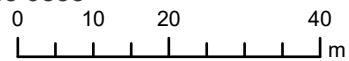
Esri Community Maps Contributors, Spatial Services, © OpenStreetMap, Microsoft, Esri, TomTom, Garmin, Foursquare, METI/NASA, USGS

The stormwater infrastructure information made available to the public by The Hills Shire Council (THSC) in response to a Before You Dig Australia (BYDA) request is provided on the condition that THSC does not make any representation or give any guarantee as to the currency, accuracy, completeness, effectiveness, or reliability of the information. THSC may, at any time, revise the information without notice. If further information is required, please contact Council to determine data availability and applicable fees.

In an emergency contact The Hills Shire Council on +61 2 9843 0555

28/08/24 (valid for 30 days)

Plans generated by SmarterWX™ Automate



Scale 1:1,000